

















COMMUNITY PLAN SHAVER LAKE LAND USE AND CIRCULATION ELEMENTS

- OPEN SPACE 
- RESIDENTIAL MOUNTAIN 
- COMMERCIAL MOUNTAIN COMMUNITY SPECIAL 
- PUBLIC FACILITIES
 - SCHOOL 
 - CAMPGROUND 
 - FIRE STATION 
 - MAINTENANCE YARD 
 - COMMUNITY CENTER 
 - REFUSE TRANSFER STATION 
 - SEWAGE TREATMENT FACILITY 
 - U.S. FOREST SERVICE 
- RESERVES
 - INTERIM OPEN SPACE 
- CIRCULATION
 - ADOPTED FREEWAY ALIGNMENT 
 - ARTERIAL 
 - COLLECTOR 
 - PLAN AREA BOUNDARY 

PRESNO COUNTY BOARD OF SUPERVISORS ADOPTED: OCTOBER 31, 1978			
AMENDMENT	DATE	AMENDMENT	DATE
OPEN SPACE	10-8-78	LAND USE	3-27-78
CIRCULATION	10-8-78		
LAND USE	8-14-82		
CIRCULATION	10-5-82		
LAND USE	12-21-82		
LAND USE AND TEXT	2-20-83		
LAND USE	8-31-84		
LAND USE	8-17-85		

PRESNO COUNTY PLANNING DEPARTMENT

